



Proposed Extension to School Keep Clear Markings Seasalter Road, Graveney – Revised Proposal

Following a request from Graveney Primary School, the Borough Council is proposing to extend the existing School Keep Clear Markings in Seasalter Road by approximately 20 metres in a **southerly** direction.

The purpose of this proposal is for the lining to extend across the pedestrian crossing point, to keep it clear of parked vehicles during school drop off and collection times.

If you support or object to the proposal please complete the slip below and return to the Borough Council before **Friday 8th May 2009** in the pre-paid envelope provided. A space has also been provided to allow you to add any further comments you may have.

Please note that this letter replaces the previously sent consultation letter which was based on incorrect information. Please accept our apologies for any inconvenience caused.

Proposed Extension of School Keep Clear Markings – Seasalter Road, Graveney (Revised Proposal)

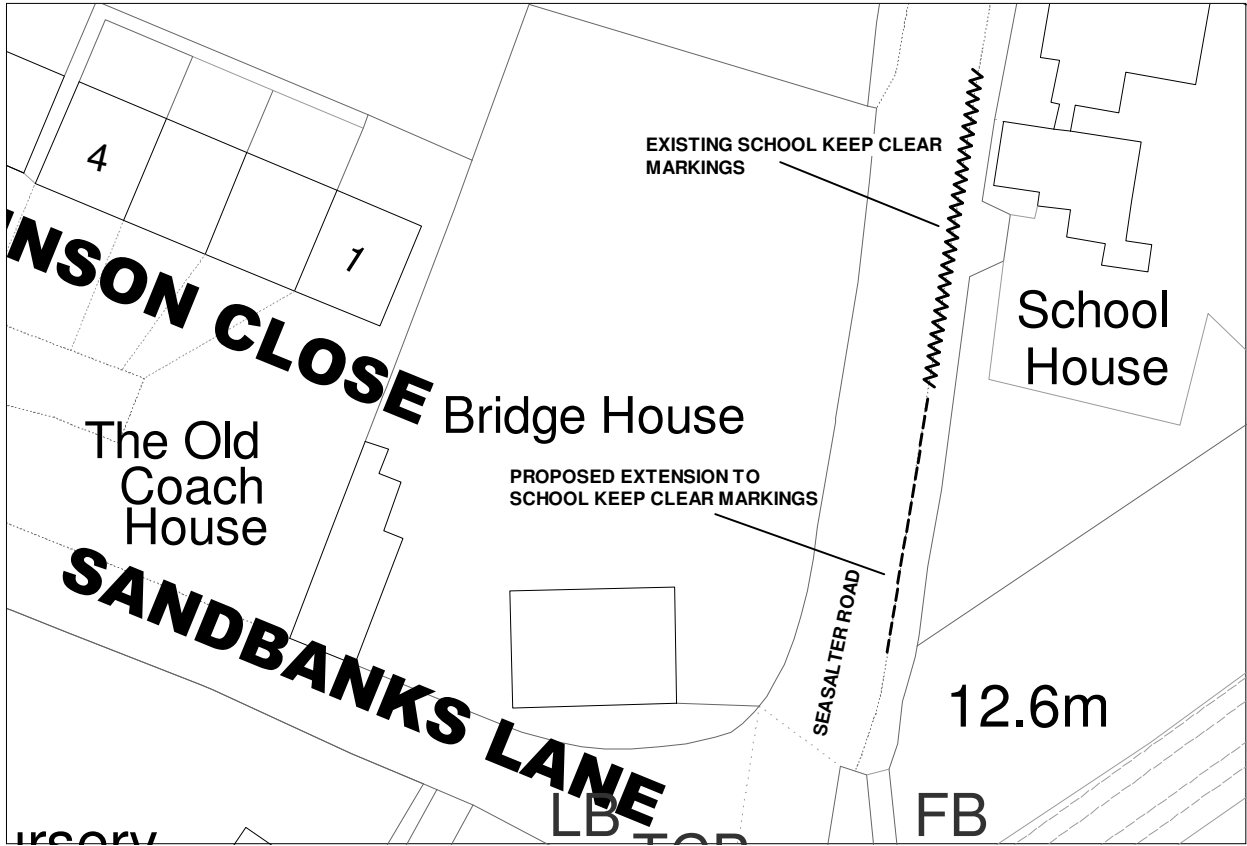
Please tick one of the following boxes

I Support the proposal to extend the School Keep Clear Markings I Object to the proposal

Name & Address	Comments

The information supplied will only be used in conjunction with this proposal, and used for geographical analysis purposes only

Plan of proposed school keep clear markings





Proposed Parking Restrictions Highsted Road, Sittingbourne – Second Consultation

You may recall a consultation last year to install some additional double yellow lines in the vicinity of the Kestrel Close junction with Highsted Road, following a request from a resident.

Following this consultation we received a couple of objections and the proposals were therefore not progressed, but we have now received another request from a resident following a road traffic accident at this location.

In view of the previous objections received, the proposals have been amended to exclude the previously planned double yellow lines opposite Kestrel Close, and now only consist of extending the existing double yellow lines on the north side of Highsted Road, west from the junction of Kestrel Close.

If you support or object to the proposal please complete the slip below and return to the Borough Council before Monday 27th April 2009 in the pre-paid envelope provided. A space has also been provided below to allow you to add any further comments you may have.

Proposed Parking Restrictions – Highsted Road, Sittingbourne Second Consultation

Please tick one of the following boxes

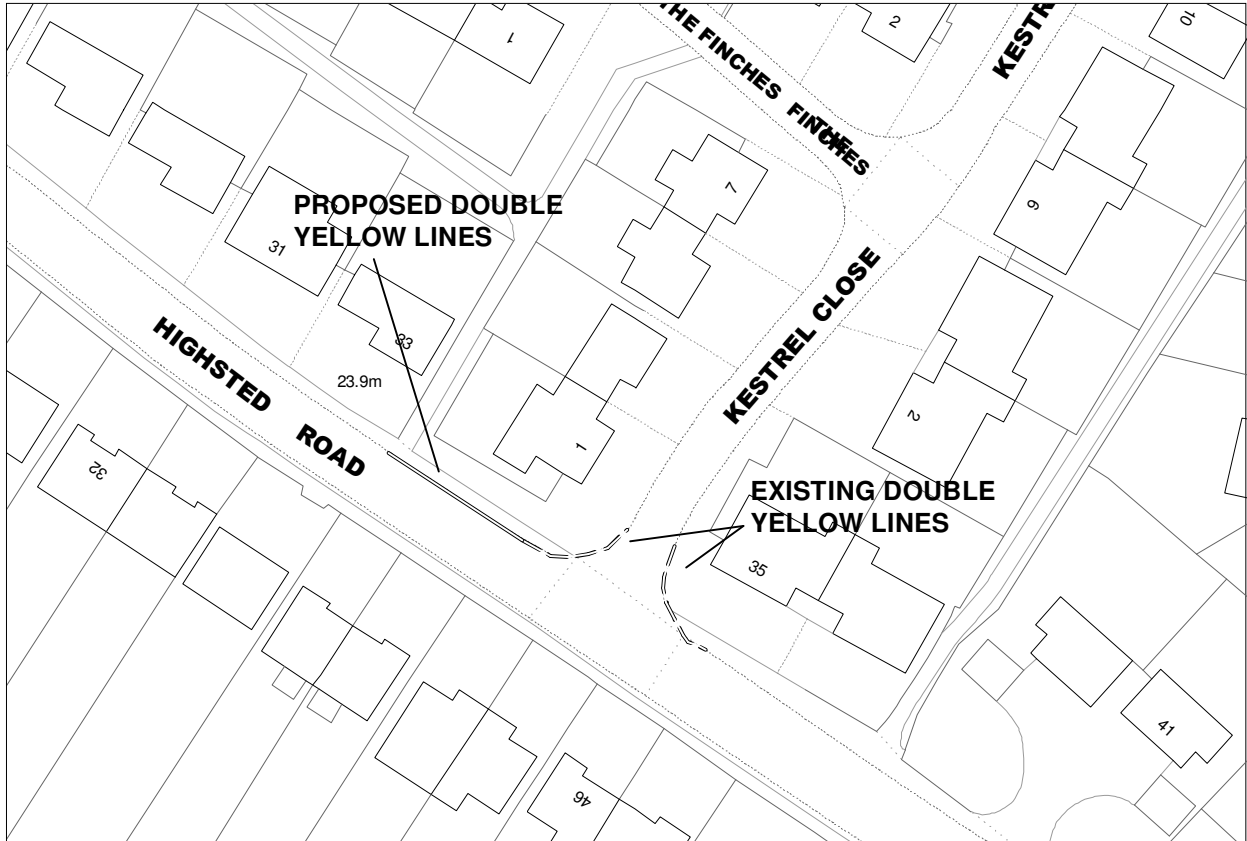
I Support the proposal to install parking restrictions as shown

I Object to the proposal

Name & Address	Comments

The information supplied will only be used in conjunction with this proposal, and used for geographical analysis purposes only

Plan of proposed restrictions





Proposed Double Yellow Lines Fairview Road, Sittingbourne

Following several requests from residents in the area, the Borough Council is planning to install double yellow lines along a couple of sections of Fairview Road as shown on the plan overleaf.

It has been reported that some vehicles are currently parking in locations that are causing an obstruction and affecting vehicle access, and these restrictions are being proposed to alleviate this problem whilst minimising the impact on residents' on-street parking.

If you support or object to the proposal please complete the slip below and return to the Borough Council before Monday 11th May 2009 in the pre-paid envelope provided. A space has also been provided to allow you to add any further comments you may have.

Installation of Double Yellow Lines – Fairview Road, Sittingbourne

Please tick one of the following boxes

I Support the proposal to install Double Yellow Lines

I Object to the proposal

Name & Address	Comments

The information supplied will only be used in conjunction with this proposal, and used for geographical analysis purposes only

Plan of proposed double yellow lines





Proposed School Keep Clear Markings Bellevue Road, Minster

Following a request from a local resident, the Borough Council is proposing to install School Keep Clear Markings in Bellevue Road, Minster.

The purpose of this proposal is to prevent vehicles parking adjacent to the school entrance at drop off and collection times, to improve the safety of pedestrians and school children. The proposed markings will restrict parking between 8.30 – 9.30am and 2.30 – 5.00pm Monday to Friday during school term time, but will not affect parking outside of these times.

If you support or object to the proposal please complete the slip below and return to the Borough Council before Monday 27th April 2009 in the pre-paid envelope provided. A space has also been provided to allow you to add any further comments you may have.

Installation of School Keep Clear Markings – Bellevue Road, Minster

Please tick one of the following boxes

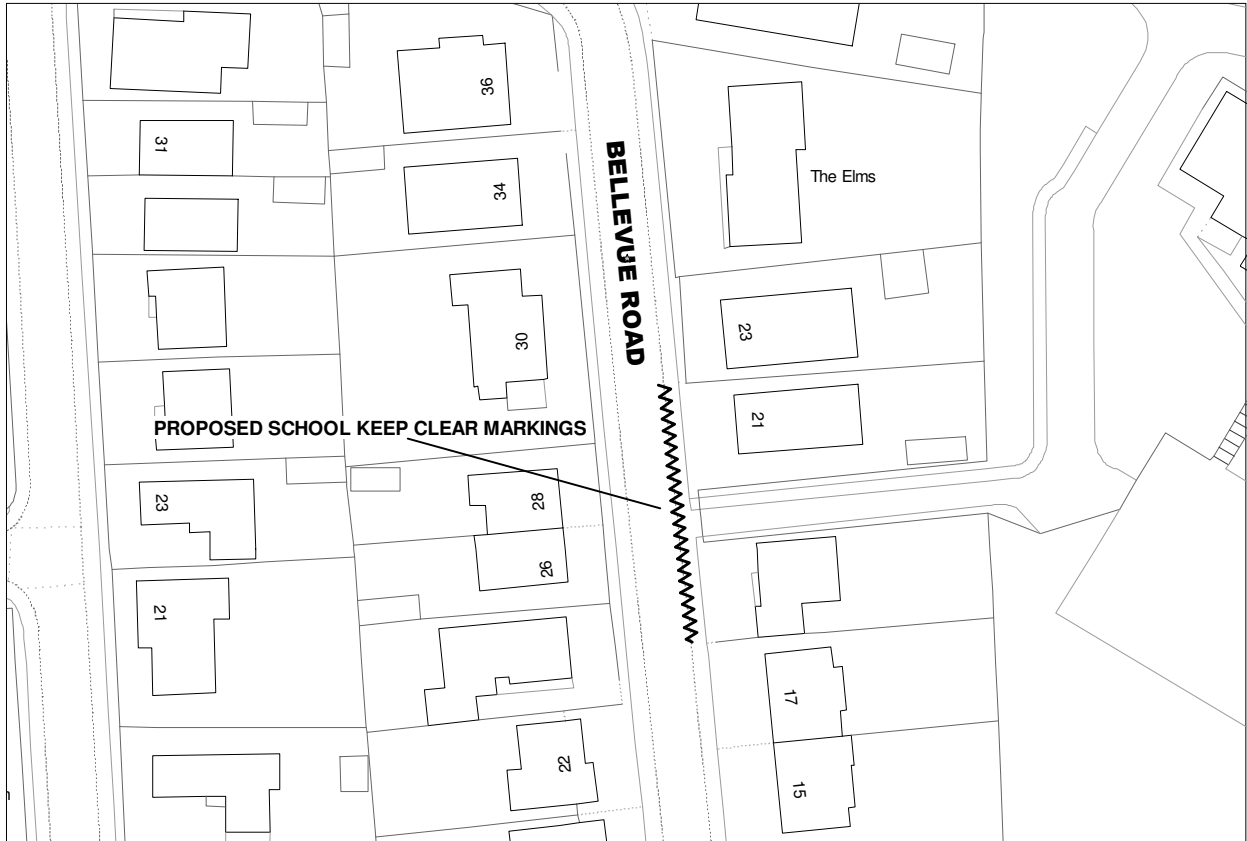
I Support the proposal to install School
Keep Clear Markings

I Object to the proposal

Name & Address	Comments

The information supplied will only be used in conjunction with this proposal, and used for geographical analysis purposes only

Plan of proposed school keep clear markings





Abbey Street/Lammas Gate, Faversham

Following a request from a local resident, it is proposed to replace the existing single yellow lines in Abbey Street, near the junction with Lammas Gate, with double yellow lines.

Currently, vehicles parking on the single yellow lines outside of the restricted hours can obstruct access along Abbey Street, and concern has been expressed that the emergency services have been unable to gain access to the lower part of Abbey Street on some occasions.

If you support or object to the proposals please complete the slip below and return to the Borough Council before Monday 27th April 2009 in the pre-paid envelope provided. A space has also been provided to allow you to add any further comments you may have.

Proposed Double Yellow Lines – Abbey Street/Lammas Gate, Faversham

Please tick one of the following boxes

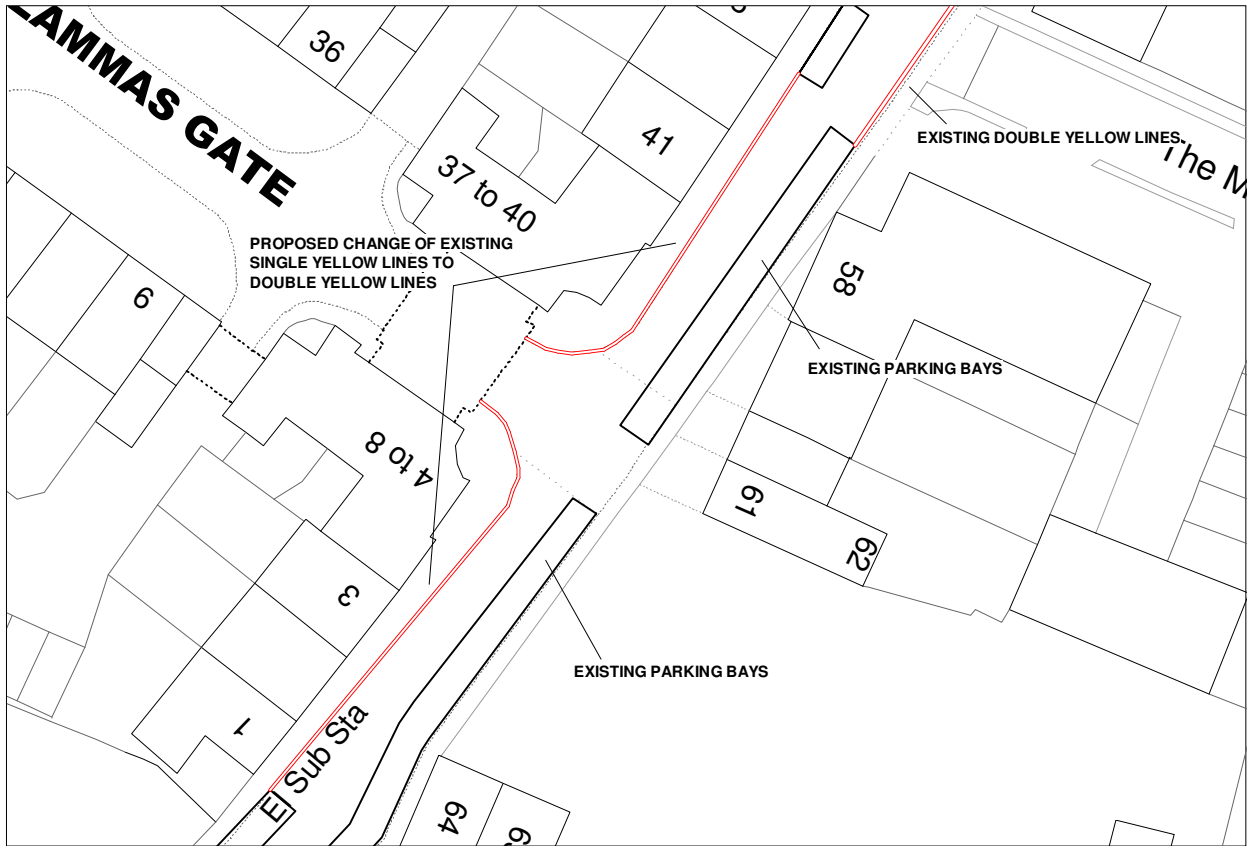
I Support the proposal to install double yellow lines

I Object to the proposal

Name & Address	Comments

The information supplied will only be used in conjunction with this proposal, and used for geographical analysis purposes only

Plan of proposed Double Yellow Lines





**Proposed Parking Restrictions
Stockers Hill, Boughton-under-Blean
Third Consultation**

Following two previous consultations with regard to proposed restrictions in the Stockers Hill area, a site meeting took place with residents to discuss the existing parking situation, and possible restrictions that could be introduced to alleviate some of these problems whilst minimising the impact on residents' parking.

As a result of this meeting with residents and the Police various proposals were agreed, and details of these can be found on the reverse of this letter. In addition to this, the possibility of extending the existing 30 mph speed limit further west was discussed, and the Police have agreed to take this matter up with Kent Highway Services, to reduce the speed of traffic entering the village.

If you support or object to the proposal please complete the reply slip below and return to the Borough Council in the pre-paid envelope provided, before Monday 20th April 2009. A space has also been provided to allow you to add any further comments you may have.

**Proposed Parking Restrictions – Stockers Hill, Boughton-under-Blean
Third Consultation**

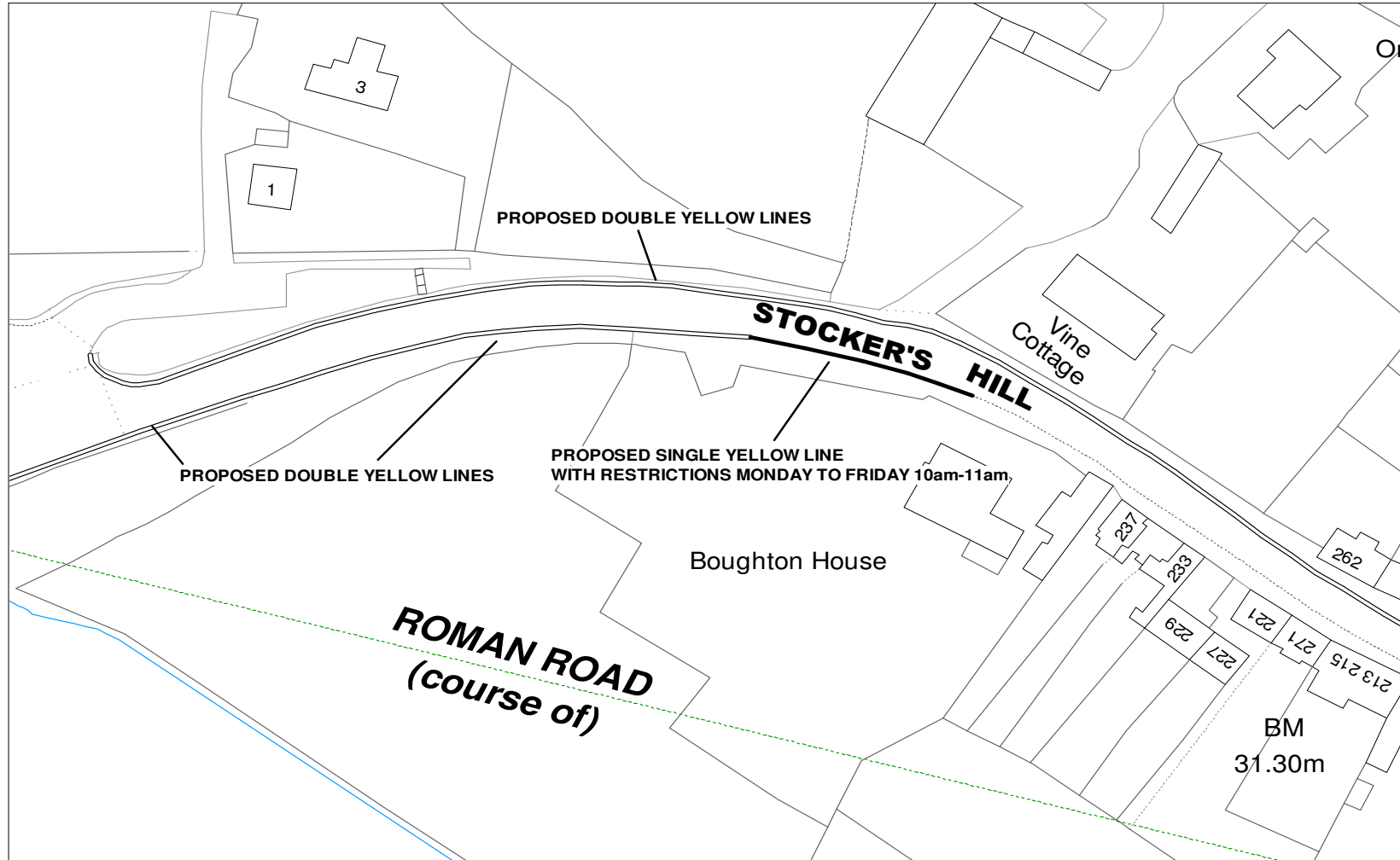
Please tick one of the following boxes

I Support the proposal to install parking restrictions as shown overleaf I Object to the proposal

Name & Address	Comments

The information supplied will only be used in conjunction with this proposal, and used for geographical analysis purposes only

Plan of proposed restrictions





Proposed Re-Location of School Keep Clear Markings School Lane, Iwade

Following a recent meeting with residents and the Police at Iwade Village Hall with regard to problems experienced with vehicles in the vicinity of the school, various proposals are being considered by Kent Highway Services.

As part of these proposals, the Borough Council has been asked to progress the re-location of the existing School Keep Clear markings from the western end to the eastern end of the school frontage, to keep this section of School Lane clear for a proposed school crossing patrol. The restrictions will be the same as those already in place, and will restrict parking between 8.30 – 9.30am and 2.30 – 5.00pm Monday to Friday during school term time.

If you support or object to the proposal please complete the slip below and return to the Borough Council before Monday 27th April 2009 in the pre-paid envelope provided. A space has also been provided to allow you to add any further comments you may have.

Proposed Re-location of School Keep Clear Markings – School Lane, Iwade

Please tick one of the following boxes

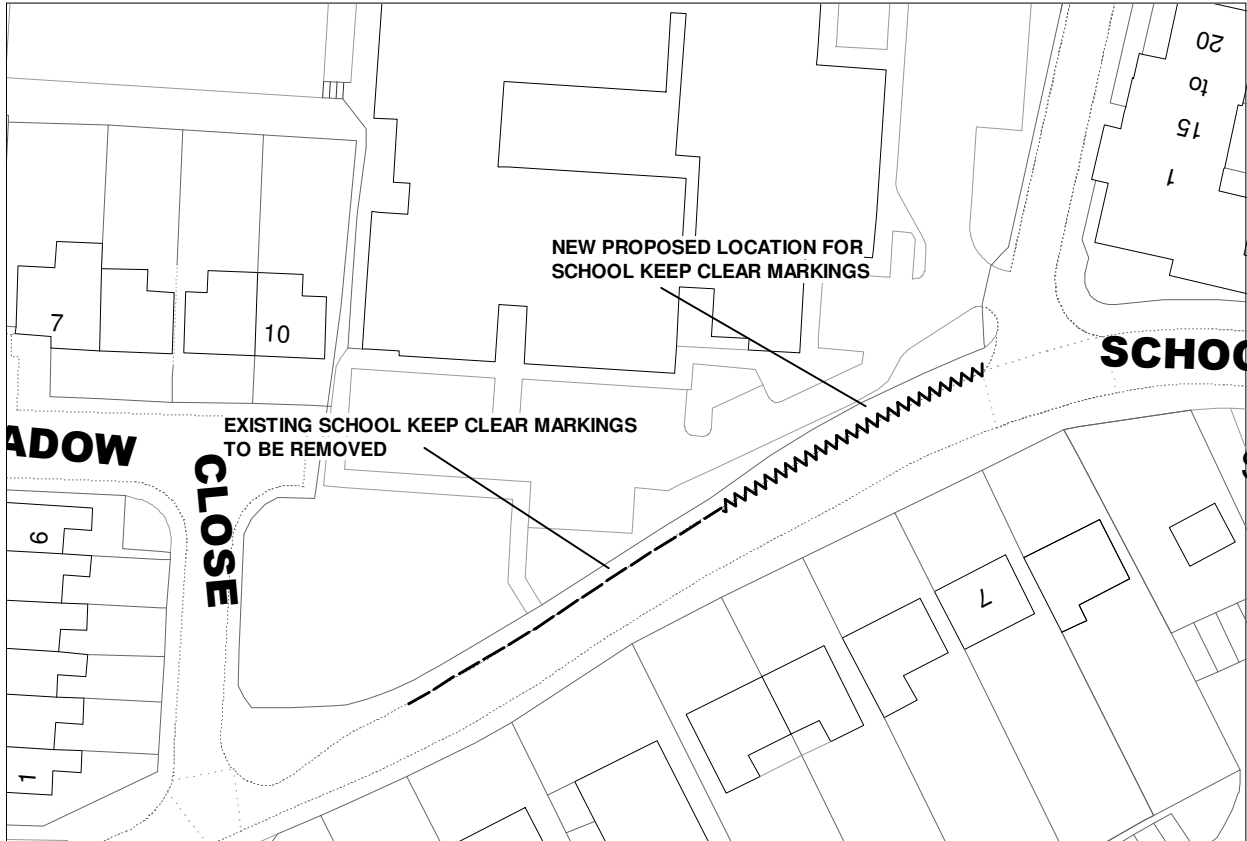
I Support the proposal to re-locate the School Keep Clear Markings

I Object to the proposal

Name & Address	Comments

The information supplied will only be used in conjunction with this proposal, and used for geographical analysis purposes only

Plan of proposed school keep clear markings





Proposed Double Yellow Lines Millfield Road/Whitstable Road junction, Faversham

We have received a request from the local Police Community Support Officer, following a PACT meeting with residents, for double yellow lines to be installed on the junction of Millfield Road and Whitstable Road in Faversham.

These proposals have been requested to improve safety by ensuring the junction is kept free of parked vehicles.

If you support or object to the proposals please complete the slip below and return to the Borough Council before Monday 27th April 2009 in the pre-paid envelope provided. A space has also been provided to allow you to add any further comments you may have.

Proposed Double Yellow Lines – Millfield Road/Whitstable Road, Faversham

Please tick one of the following boxes

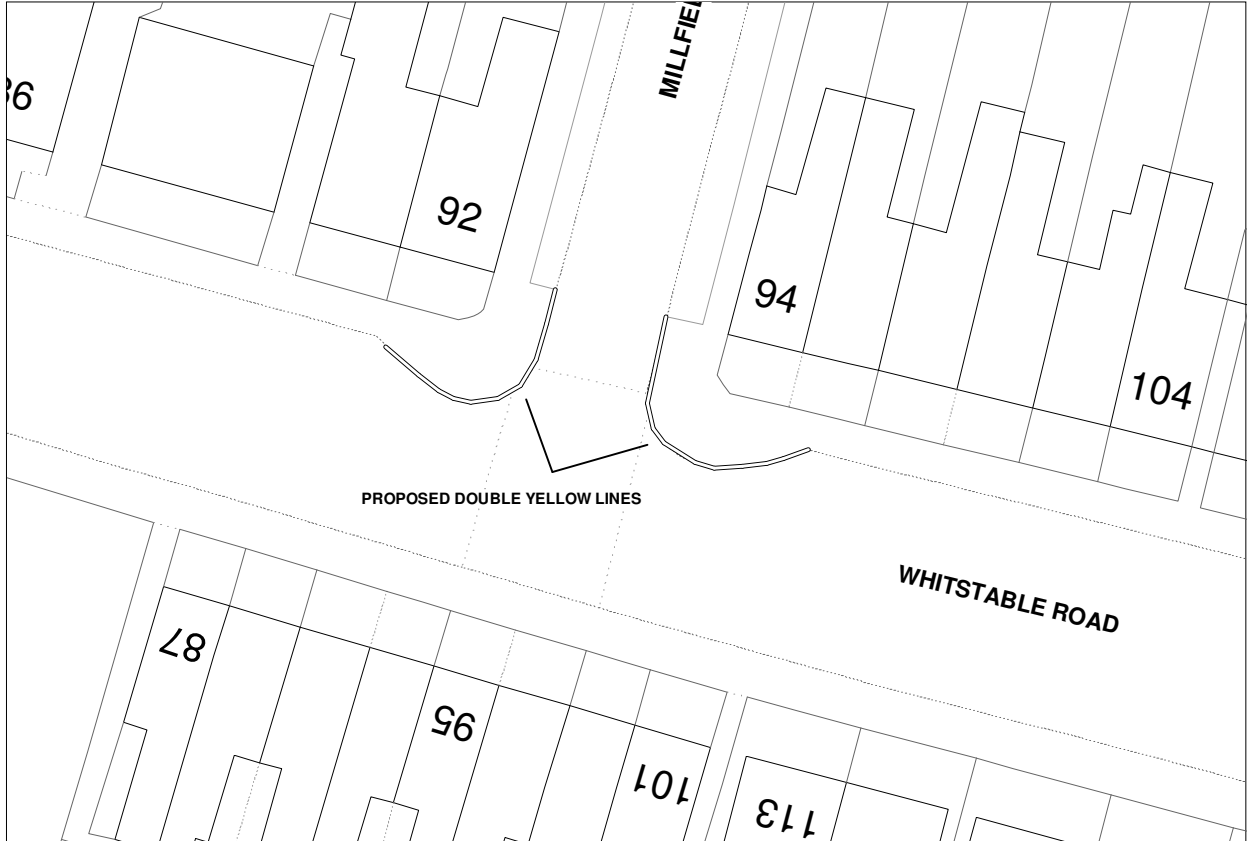
I Support the proposal to install double yellow lines

I Object to the proposal

Name & Address	Comments

The information supplied will only be used in conjunction with this proposal, and used for geographical analysis purposes only

Plan of proposed Double Yellow Lines





Proposed Double Yellow Lines Bramley Avenue/Preston Avenue, Faversham

Following a previous consultation with residents on proposals to install double yellow lines on the south side of Bramley Avenue, on the bend near the junction with Preston Avenue, a request was received from a resident for similar lines to be installed on the opposite side of the road.

The Joint Transportation Board subsequently recommended at their meeting that a further consultation takes place with residents to install these restrictions as shown overleaf, to improve safety on this bend by removing parked vehicles.

If you support or object to the proposals please complete the slip below and return to the Borough Council before Monday 11th May 2009 in the pre-paid envelope provided. A space has also been provided to allow you to add any further comments you may have.

Proposed Double Yellow Lines – Bramley Avenue/Preston Avenue, Faversham

Please tick one of the following boxes

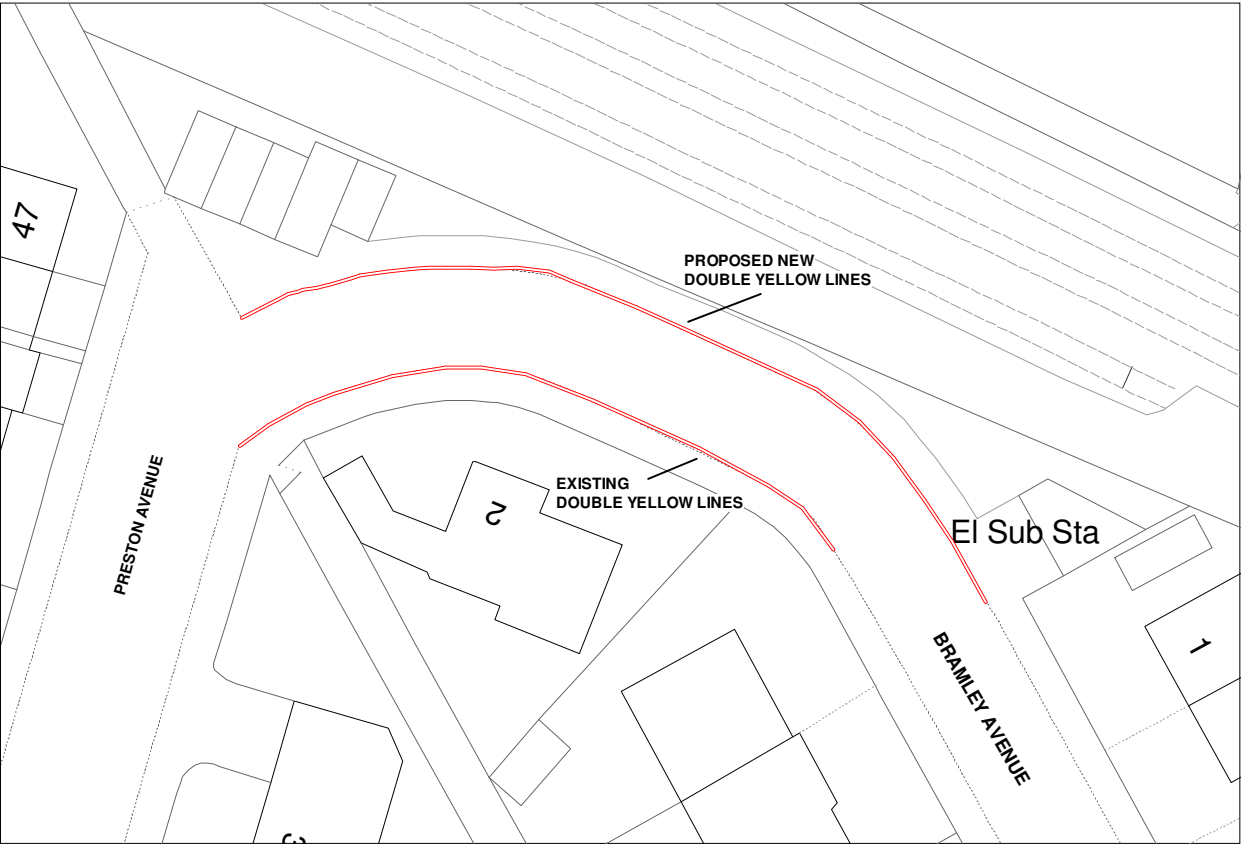
I Support the proposal to install double yellow lines

I Object to the proposal

Name & Address	Comments

The information supplied will only be used in conjunction with this proposal, and used for geographical analysis purposes only

Plan of proposed Double Yellow Lines





Proposed Single Yellow Lines Sumpter Way, Faversham

We have received a request for waiting restrictions to be installed in Sumpter Way, to remove parked vehicles from this narrow section of road to prevent obstruction to the entrance to the Brickworks.

The proposed restrictions consist of a single yellow line on the north side of the narrow section of Sumpter Way, with waiting restrictions between 8:30am and 5:30pm Monday to Friday. Parking outside of these times will not be affected.

If you support or object to the proposals please complete the slip below and return to the Borough Council before Friday 22nd May 2009 in the pre-paid envelope provided. A space has also been provided to allow you to add any further comments you may have.

Proposed Single Yellow Lines – Sumpter Way, Faversham

Please tick one of the following boxes

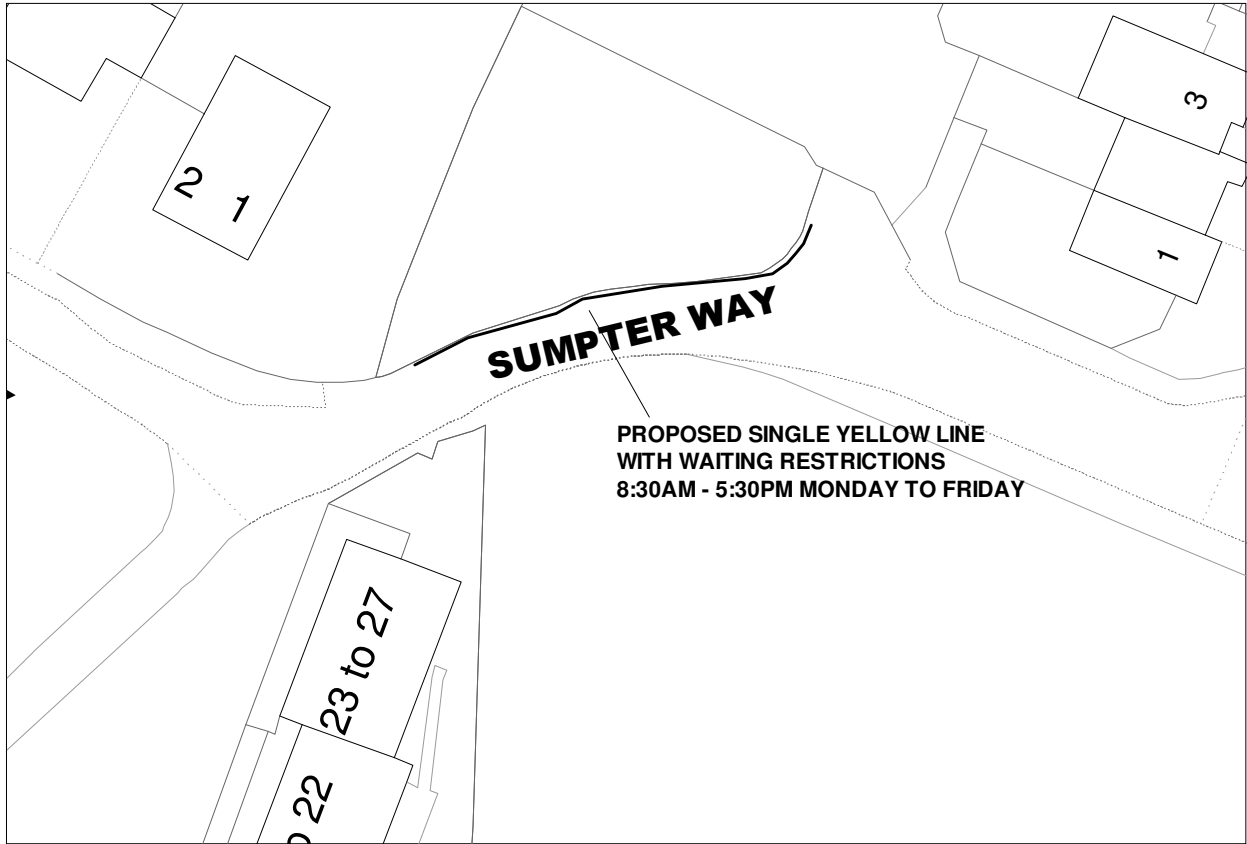
I Support the proposal to install single yellow lines

I Object to the proposal

Name & Address	Comments

The information supplied will only be used in conjunction with this proposal, and used for geographical analysis purposes only

Plan of proposed Double Yellow Lines





Proposed Double Yellow Lines Church Farm Road/Forge Lane/Chaffes Lane, Upchurch

Following a meeting with representatives from Holywell Primary School, Upchurch Parish Council, the Police and Swale Borough Council, it is proposed to install double yellow lines on the junctions of Church Farm Road and Forge Lane, and Church Farm Road and Chaffes Lane.

These restrictions have been proposed to improve vehicle movement in the area, particularly during school drop-off and collection times, by keeping these junctions clear of parked cars. In addition to this, we have been requested to extend the proposed double yellow lines from Church Farm Road around the bend in Chaffes Lane, where problems with parked vehicles have also been reported.

Details of the proposals can be found on the plan overleaf. If you support or object to the proposals please complete the slip below and return to the Borough Council before Friday 5th June 2009 in the pre-paid envelope provided. A space has also been provided to allow you to add any further comments you may have.

Proposed Double Yellow Lines – Church Farm Road/Forge Lane, Upchurch

Please tick one of the following boxes

I Support the proposal to install double yellow lines

I Object to the proposal

Name & Address	Comments

The information supplied will only be used in conjunction with this proposal, and used for geographical analysis purposes only

Plan of proposed double yellow lines

